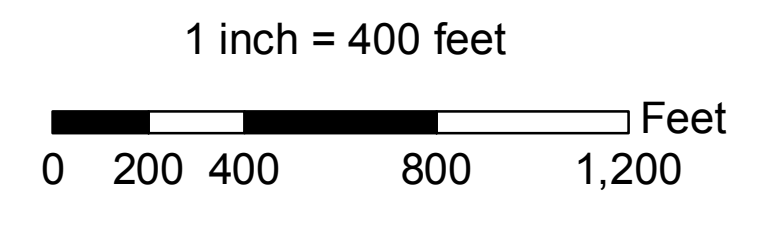
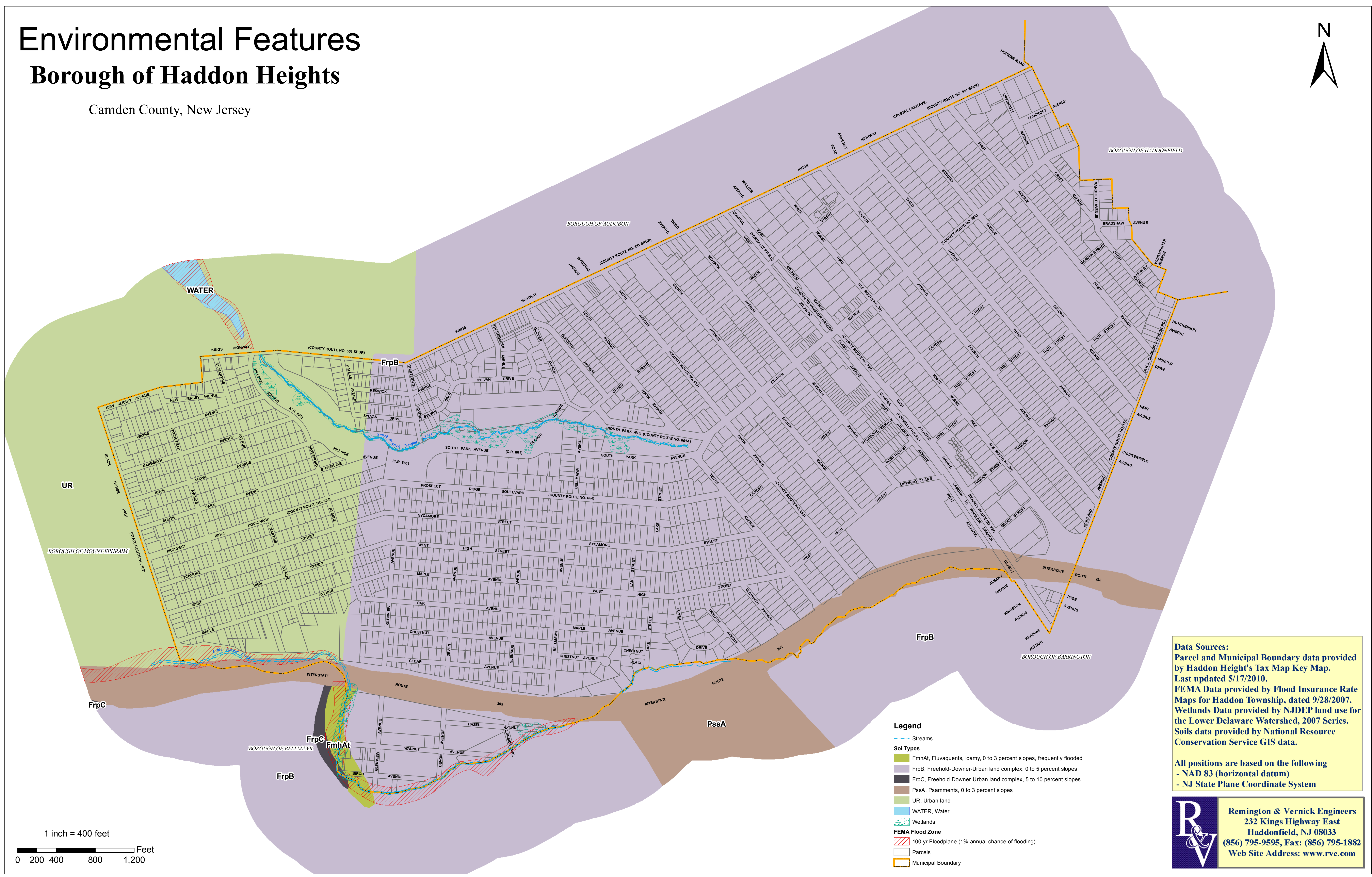



Environmental Features

Borough of Haddon Heights

Camden County, New Jersey



- Legend**
- Streams
 - Soil Types**
 - FmhAt, Fluvaquents, loamy, 0 to 3 percent slopes, frequently flooded
 - FrpB, Freehold-Downer-Urban land complex, 0 to 5 percent slopes
 - FrpC, Freehold-Downer-Urban land complex, 5 to 10 percent slopes
 - PssA, Psamments, 0 to 3 percent slopes
 - UR, Urban land
 - WATER, Water
 - Wetlands
 - FEMA Flood Zone**
 - 100 yr Floodplane (1% annual chance of flooding)
 - Parcels
 - Municipal Boundary

Data Sources:
 Parcel and Municipal Boundary data provided by Haddon Heights Tax Map Key Map. Last updated 5/17/2010.
 FEMA Data provided by Flood Insurance Rate Maps for Haddon Township, dated 9/28/2007.
 Wetlands Data provided by NJDEP land use for the Lower Delaware Watershed, 2007 Series.
 Soils data provided by National Resource Conservation Service GIS data.

All positions are based on the following
 - NAD 83 (horizontal datum)
 - NJ State Plane Coordinate System

Remington & Vernick Engineers
 232 Kings Highway East
 Haddonfield, NJ 08033
 (856) 795-9595, Fax: (856) 795-1882
 Web Site Address: www.rve.com